SECTION: 19
TOWNSHIP: 46S
RANGE: 23E

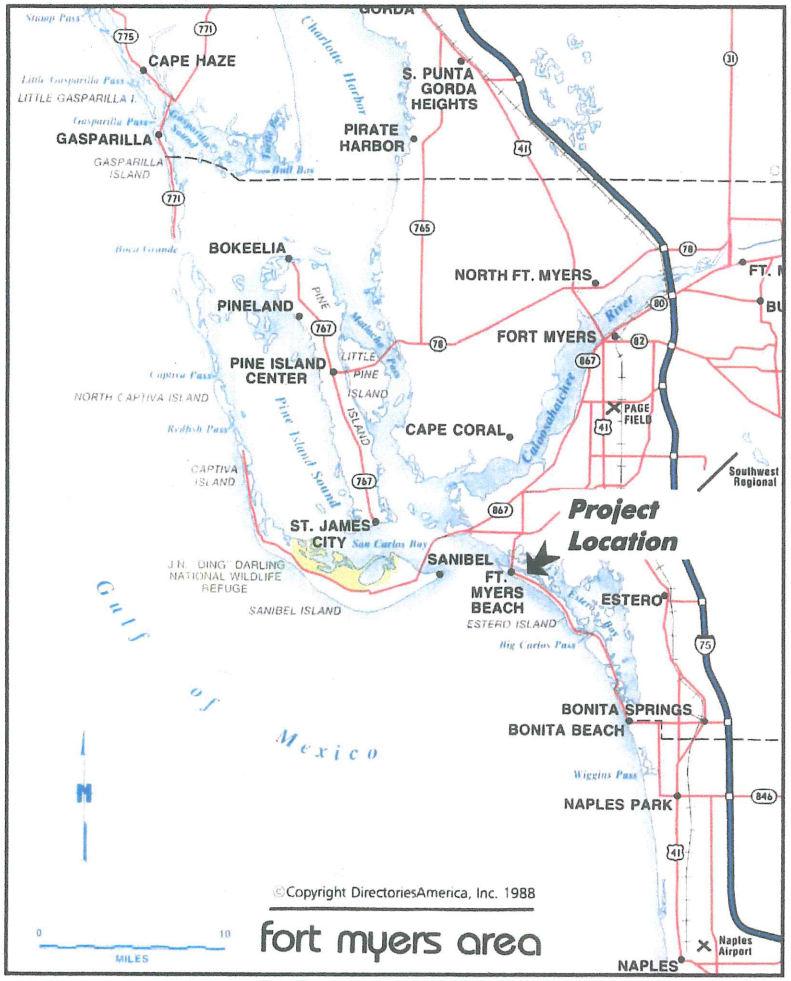

Vicinity Map

SCALE: 1" = 10mi

Location Map

SCALE: 1" = 8000'

DRAFT

BID PLANS, NOT FOR CONSTRUCTION

May 01, 2015 1:46:48 p.m.
Drawing: FMB9MASTER.DWG

HWA Hans Wilson & Associates
1938 Hill Avenue, Fort Myers, Florida 33901
Office: 239-334-6870 Fax: 239-334-7810
MARINE and ENVIRONMENTAL CONSULTANTS

5-1-15

TM

Town of Fort Myers Beach

SHEET

SECTION: 19
TOWNSHIP: 46S
RANGE: 23E

Lee County Aerial 2014

0 150 300
SCALE FEET



N

Overall Site Location

SCALE: 1" = 300'

DRAFT

May 01, 2015 1:46:48 p.m.
Drawing: FMB9MASTER.DWG

BID PLANS, NOT FOR CONSTRUCTION

HWA Hans Wilson & Associates
1938 Hill Avenue, Fort Myers, Florida 33901
Office: 239-334-6870 Fax: 239-334-7810
MARINE and ENVIRONMENTAL CONSULTANTS

5-1-15

TM

Town of Fort Myers Beach

SHEET

SECTION: 19
TOWNSHIP: 46S
RANGE: 23E

Lee County Aerial 2014

0 15 30
SCALE FEET

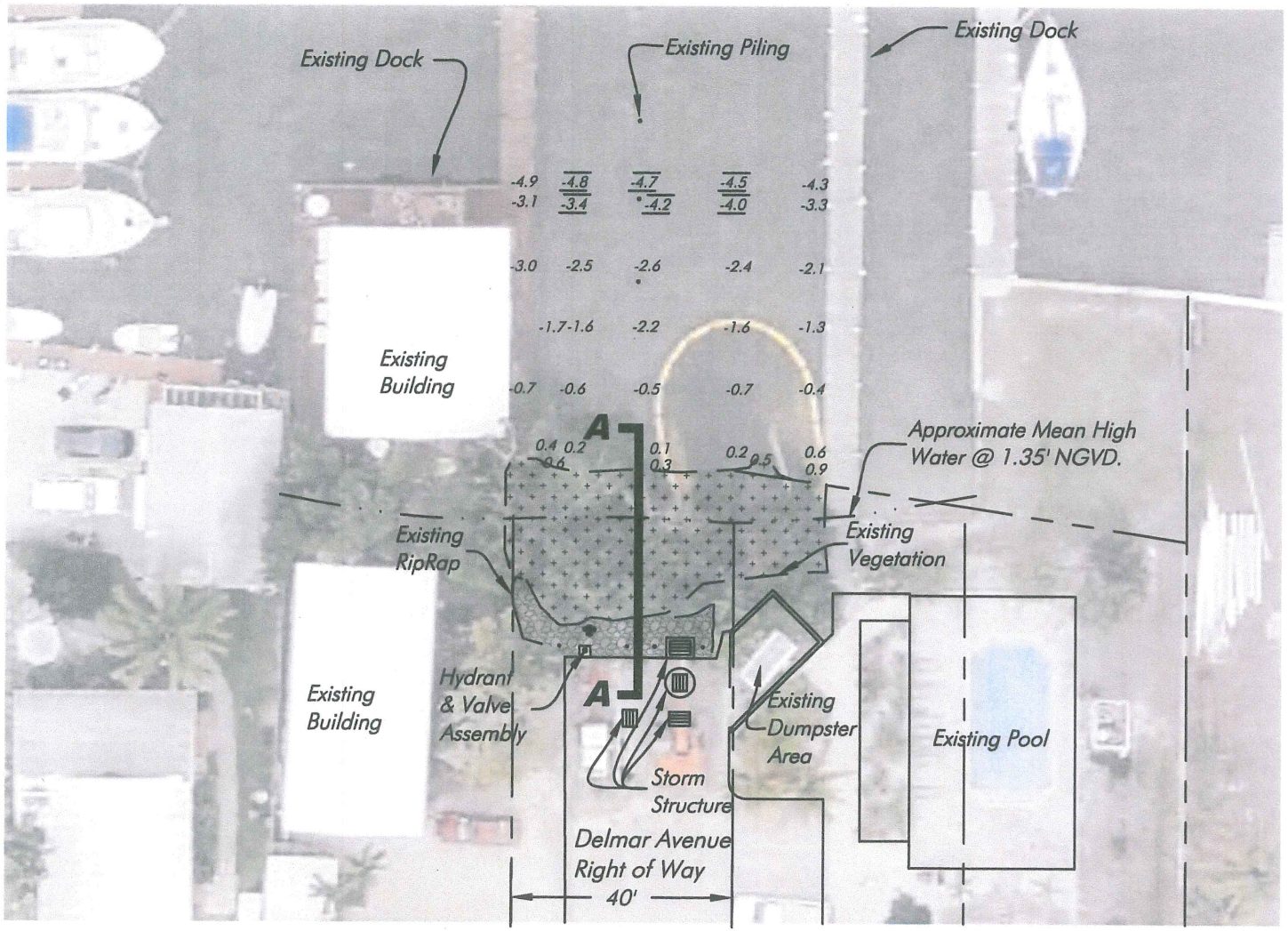

NOTE: All elevations reference Mean Low Water. Tidal Station Estero-Island - Matanza Pass No. 872-5366. 0.0' are interpolated values

Existing Site Plan

SCALE: 1" = 30'

DRAFT

May 01, 2015 1:46:48 p.m.
Drawing: FMB9MASTER.DWG

BID PLANS, NOT FOR CONSTRUCTION

HWA Hans Wilson & Associates
1938 Hill Avenue, Fort Myers, Florida 33901
Office: 239-334-6870 Fax: 239-334-7810
MARINE and ENVIRONMENTAL CONSULTANTS

5-1-15

TM

Town of Fort Myers Beach

SHEET

SECTION: 19
TOWNSHIP: 46S
RANGE: 23E

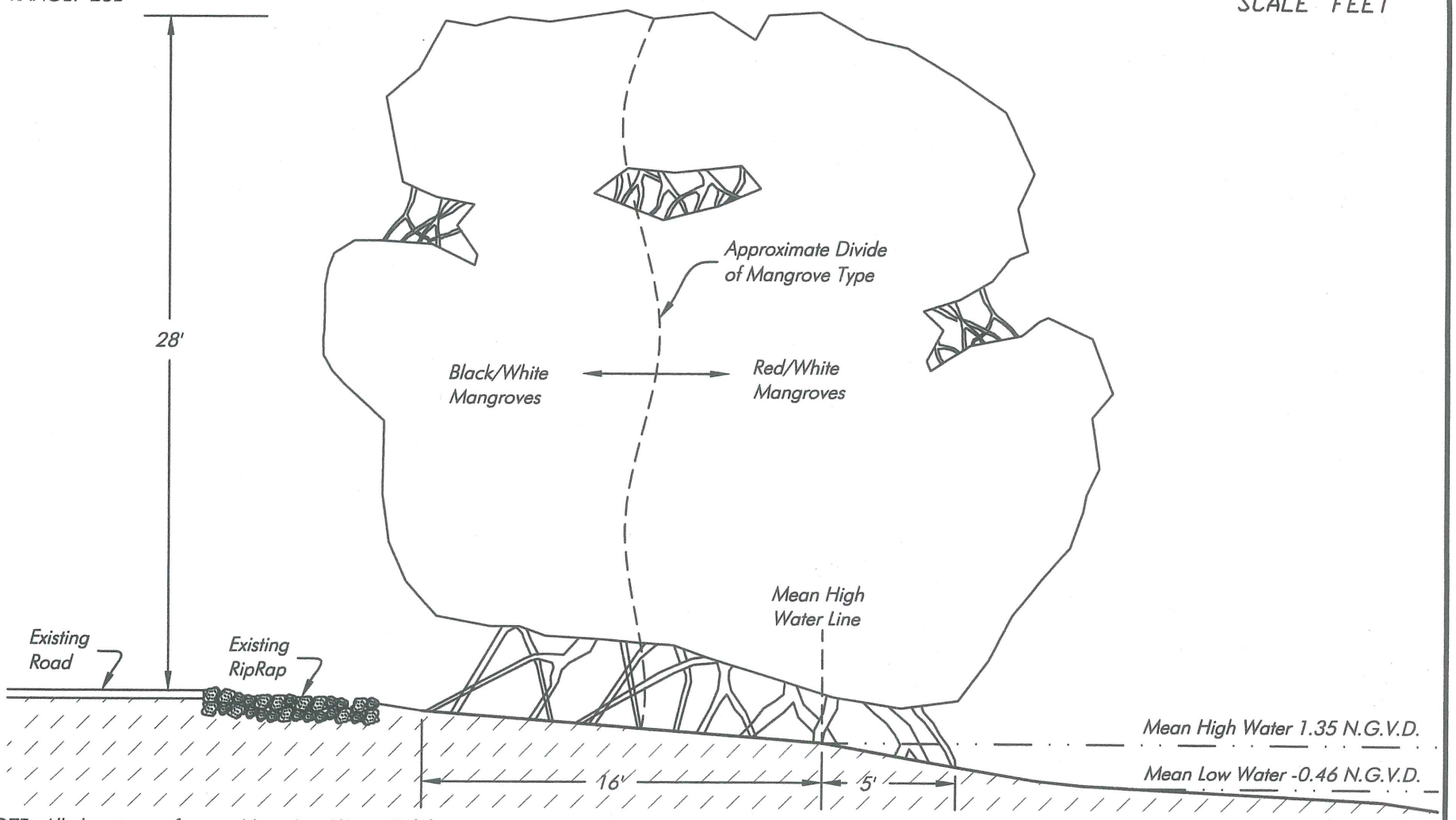

NOTE: All elevations reference Mean Low Water. Tidal Station Estero-Island - Matanza Pass No. 872-5366.

Existing Section A-A

SCALE: 1" = 6'

DRAFT

May 01, 2015 1:46:48 p.m.
Drawing: FMB9MASTER.DWG

BID PLANS, NOT FOR CONSTRUCTION

HWA Hans Wilson & Associates
1938 Hill Avenue, Fort Myers, Florida 33901
Office: 239-334-6870 Fax: 239-334-7810
MARINE and ENVIRONMENTAL CONSULTANTS

5-1-15

tm

Town of Fort Myers Beach

SHEET

SECTION: 19
TOWNSHIP: 46S
RANGE: 23E

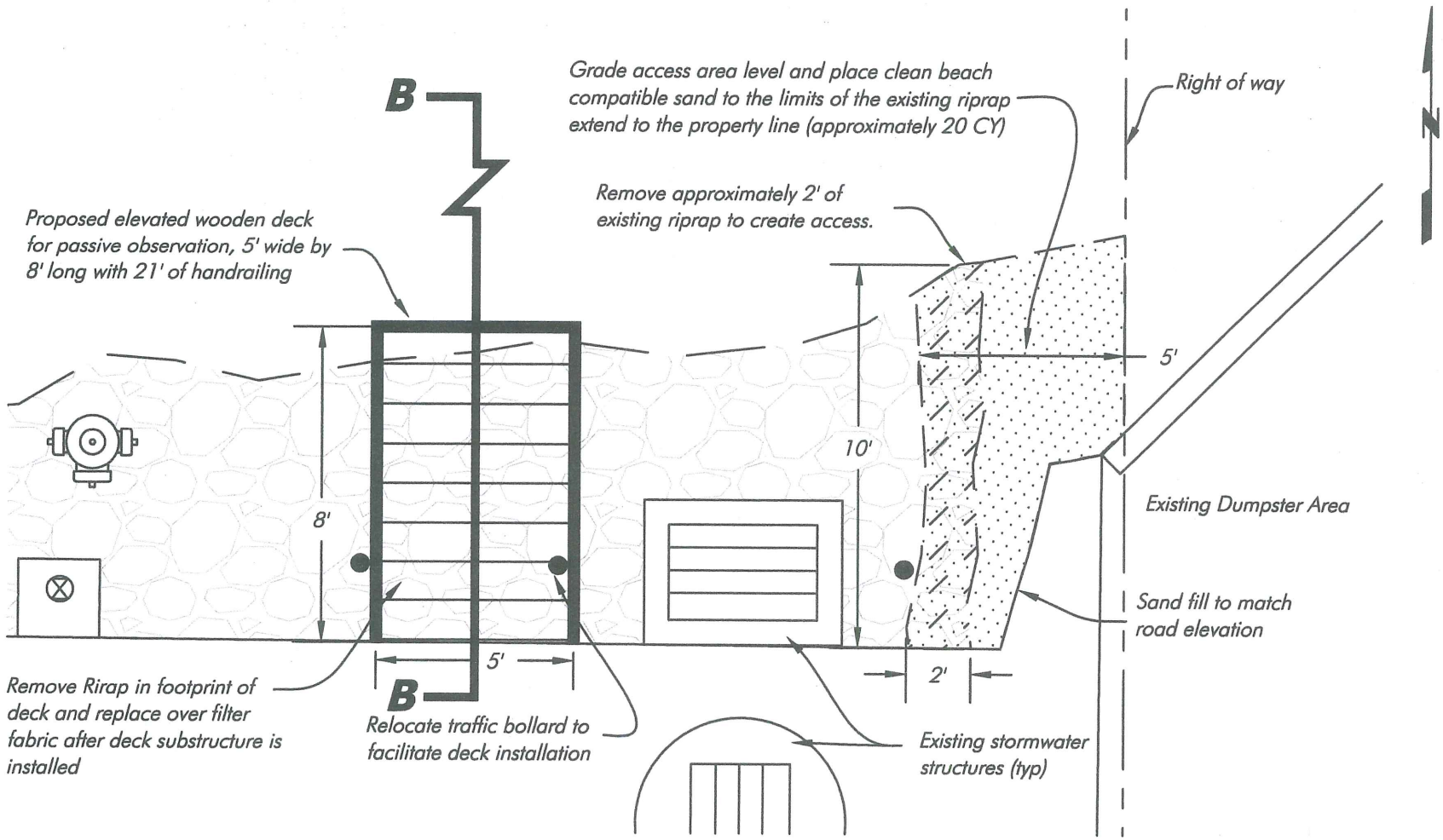

Proposed Detail A

SCALE: 1" = 4'

DRAFT

May 01, 2015 1:46:48 p.m.
Drawing: FMB9MASTER.DWG

BID PLANS, NOT FOR CONSTRUCTION

HWA Hans Wilson & Associates

1938 Hill Avenue, Fort Myers, Florida 33901
Office: 239-334-6870 Fax: 239-334-7810
MARINE and ENVIRONMENTAL CONSULTANTS

5-1-15

tm

Town of Fort Myers Beach

SHEET

SECTION: 19
TOWNSHIP: 46S
RANGE: 23E

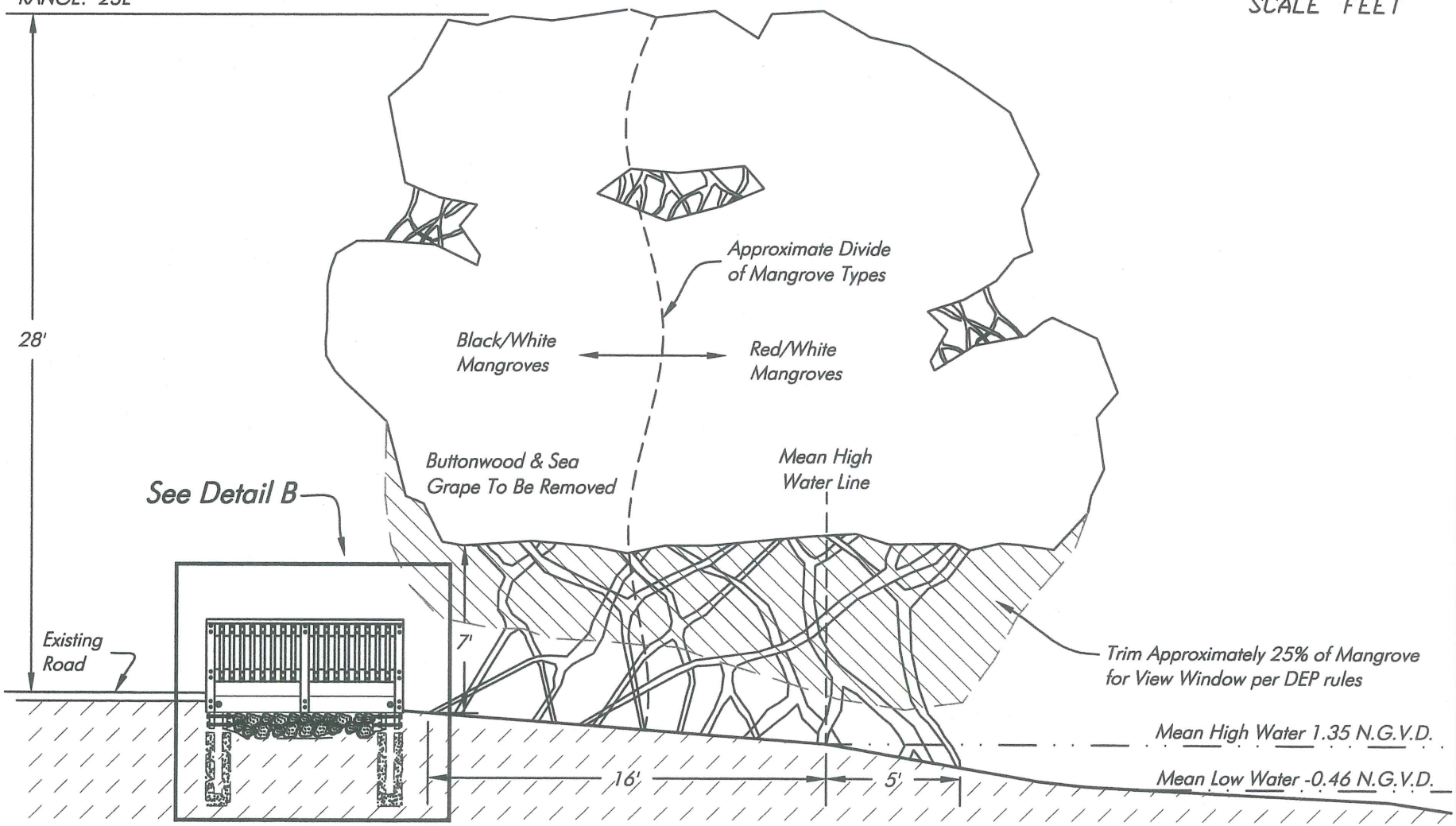

NOTE: Red Mangroves prop roots will not be trimmed.
All elevations reference Mean Low Water. Tidal Station Estero-Island - Matanza Pass No. 872-5366.

BID PLANS, NOT FOR CONSTRUCTION

Proposed Section B-B

SCALE: 1" = 6'

DRAFT

May 01, 2015 1:46:48 p.m.
Drawing: FMB9MASTER.DWG

HWA Hans Wilson & Associates
1938 Hill Avenue, Fort Myers, Florida 33901
Office: 239-334-6870 Fax: 239-334-7810
MARINE and ENVIRONMENTAL CONSULTANTS

5-1-15

tm

Town of Fort Myers Beach

SHEET

SECTION: 19
TOWNSHIP: 46S
RANGE: 23E

0 1 2
SCALE FEET

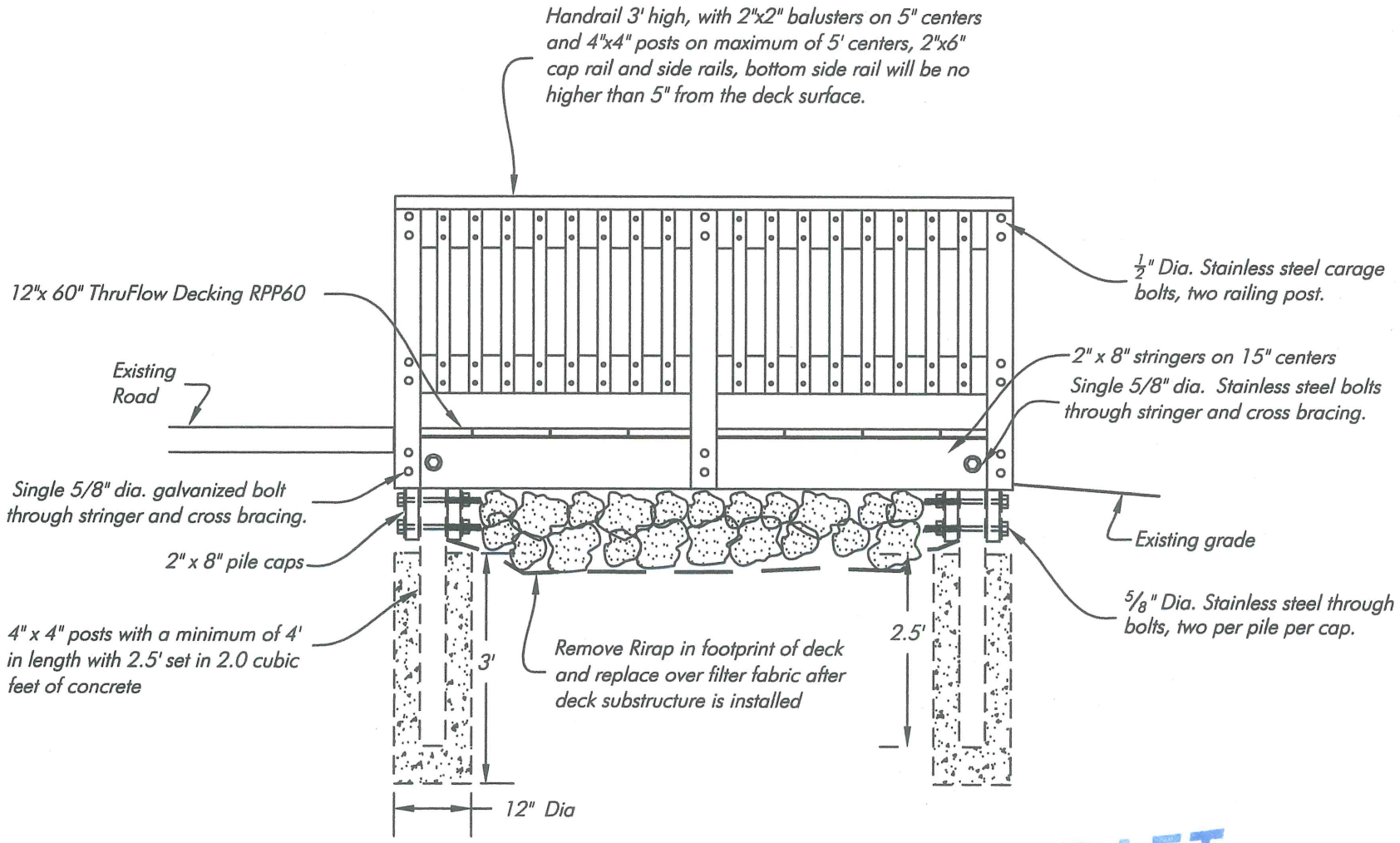

Proposed Detail B

DRAFT

SCALE: 1" = 2'

May 01, 2015 1:46:48 p.m.
Drawing: FMB9MASTER.DWG

BID PLANS, NOT FOR CONSTRUCTION

HWA Hans Wilson & Associates
1938 Hill Avenue, Fort Myers, Florida 33901
Office: 239-334-6870 Fax: 239-334-7810
MARINE and ENVIRONMENTAL CONSULTANTS

5-1-15

tm

Town of Fort Myers Beach

SHEET

SECTION: 19
TOWNSHIP: 46S
RANGE: 23E

0 1.5 3
SCALE FEET

NOTE: Red Mangroves prop roots will not be trimmed.

Proposed Trimming Limits

SCALE: 1" = 3'

DRAFT

May 01, 2015 1:46:48 p.m.
Drawing: FMB9MASTER.DWG

BID PLANS, NOT FOR CONSTRUCTION

HWA Hans Wilson & Associates
1938 Hill Avenue, Fort Myers, Florida 33901
Office: 239-334-6870 Fax: 239-334-7810
MARINE and ENVIRONMENTAL CONSULTANTS

3-24-15

tm

Town of Fort Myers Beach

SHEET

SECTION: 19
TOWNSHIP: 46S
RANGE: 23E

Lee County Aerial 2014

0 5 10
SCALE FEET

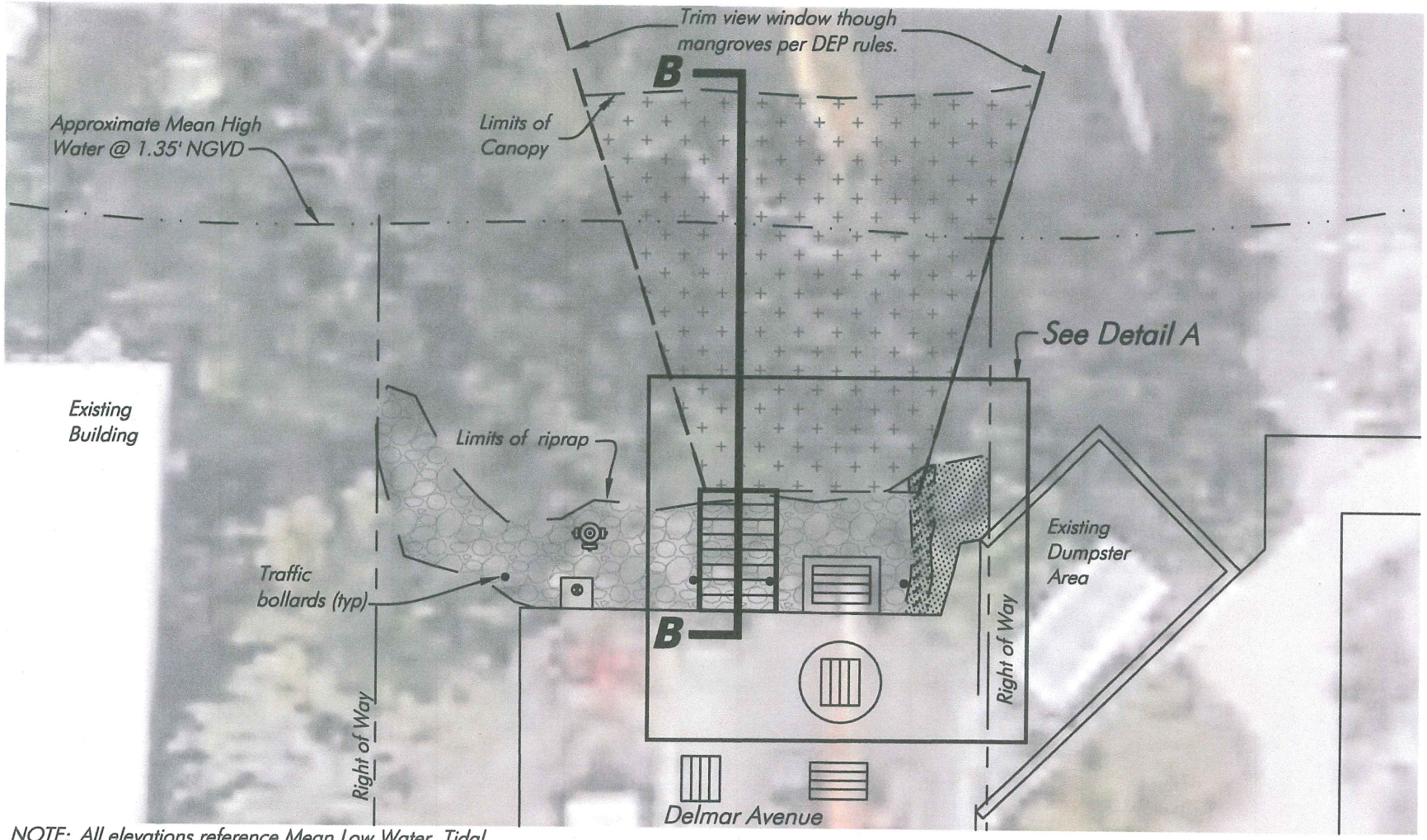

NOTE: All elevations reference Mean Low Water. Tidal Station Estero-Island - Matanza Pass No. 872-5366.

Proposed Site Plan

SCALE: 1" = 10'

DRAFT

May 01, 2015 1:46:48 p.m.
Drawing: FMB9MASTER.DWG

BID PLANS, NOT FOR CONSTRUCTION

HWA Hans Wilson & Associates
1938 Hill Avenue, Fort Myers, Florida 33901
Office: 239-334-6870 Fax: 239-334-7810
MARINE and ENVIRONMENTAL CONSULTANTS

5-1-15
tm

Town of Fort Myers Beach

SHEET